

Scheduled Flights

We have over **3000+** scheduled flights for our pilots to choose from, visit **Dispatch Center** and click on **Find Scheduled Flights**.


Note: you can only depart from your current virtual location, you can click on your current **ICAO** location to show flights departing from it.

To select a flight you click on the **Flight No.** of the route you wish to take

Search Routes






















Search for scheduled flights by their ICAO or from your current location.

Departure ICAO Arrival ICAO

 View flights from your current location: [KMEM](#)

Scheduled Flights

Show entries

Flight No.	Departure ICAO	Arrival ICAO	Duration
 4395a 	 KEWR	 KLGA	 00:00
 4395b	 KLGA	 KEWR	 00:00
 4396a	 KEWR	 KJFK	 00:00
 4396b	 KJFK	 KEWR	 00:00
 4514a	 KLAX	 KVNY	 00:00

This will then load up the flight information, once you have determined that you wish to fly the route you have selected you can click on **Dispatch Flight**.

The screenshot shows the 'Flight Info (9436b)' page. At the top right, there are navigation links for 'News & NOTAMs' and 'Operations Center'. The main heading is 'Flight Info (9436b)' with a breadcrumb 'Dashboard / Flight Info (9436b)'. A green 'Dispatch Flight' button is located in the top right corner, with a red arrow pointing to it. Below this is a 'Flight Information' section with a sub-heading 'Basic overview of the flight.' and a table of flight details:

Flight Number	9436b	Approx Flight Duration	01:20:00
		Operational Day(s)	Mo Tu We Th Fr Sa Su

Below the flight information is a 'Departure / Arrival Information' section with a sub-heading 'Basic overview of the departure / arrival airport(s)'. It contains two columns of airport information:

ICAO / IATA	KMEM / MEM	ICAO / IATA	KATL / ATL
Airport Name	Memphis International Airport	Airport Name	Hartsfield Jackson Atlanta International Airport
City	Memphis	City	Atlanta

Once you click on **Dispatch Flight** button the flight will then be assigned to you.

You can now click on the **Dispatch Center** button or click on **Dispatch Center** on the left main navigation bar, an alert will also show up on the **Dashboard** indicating that you have an active flight.

The screenshot shows the 'Flight Info (9436b)' page after a successful booking. A green 'Success!' banner is at the top, with the text 'You have successfully booked this flight. Please visit the [Dispatch Center](#) for a flight briefing.' Below the banner is a 'Flight Information' section with a sub-heading 'Basic overview of the flight.' and a table of flight details:

Flight Number	9436b	Approx Flight Duration	01:20:00
		Operational Day(s)	Mo Tu We Th Fr Sa Su

A red arrow points to the 'Dispatch Center' button in the success message.

You can now fly this route via our **ACARS** software, but you can also **Dispatch via Simbrief** this will allow you to create a full flight plan through SimBrief.

Just click on the **Dispatch via Simbrief** button and fill in the appropriate information required to create a full flight plan, you do not have to visit SimBrief as you can do it via our website, but that's entirely up to you.

Dispatch Center
Dashboard / Dispatch Center

You can dispatch this flight via simbrief.

[Dispatch via Simbrief](#)
[Cancel Flight](#)

9436b OFF Summary (29-03-2024)
Basic overview of the dispatched flight.

Flight No.	9436b	Departure	✈️ KMEM	Approx. Distance	380.9 nm
Flight Time.	01:20:00	Arrival	✈️ KATL	Pilot In Charge	Serenity Williams
				Pilot Callsign	PAY2981

✈️ KMEM Departure Weather Information

Zulu Time	03/29 04:58 (GMT)	Wind	Direction: 190 ° Speed: 6kts / 7 mph / 11 kmh / 3.1 m/s Gust: kts / 0 mph / 0 kmh / 0.0 m/s	METAR Memphis International A... <input checked="" type="radio"/> VFR <input type="radio"/> 10 mi <input type="radio"/> None 17 °C
Elevation	256 ft / 78 m	Temperature	10 °C / 50 °F	
		Dew Point	1.7 °C / 35 °F	
		Altimeter	30.18 inHg / 1022 hpa	
		Sky Condition	CIR at AGL	

If you choose to no longer fly the route you can click on the **Cancel Flight** button and this will terminate the job.

You will **not** be deducted any credits for cancelling a flight.

Revision #4

Created 2024-03-29 05:14:02 UTC by President / I.T

Updated 2024-03-29 20:06:34 UTC by President / I.T